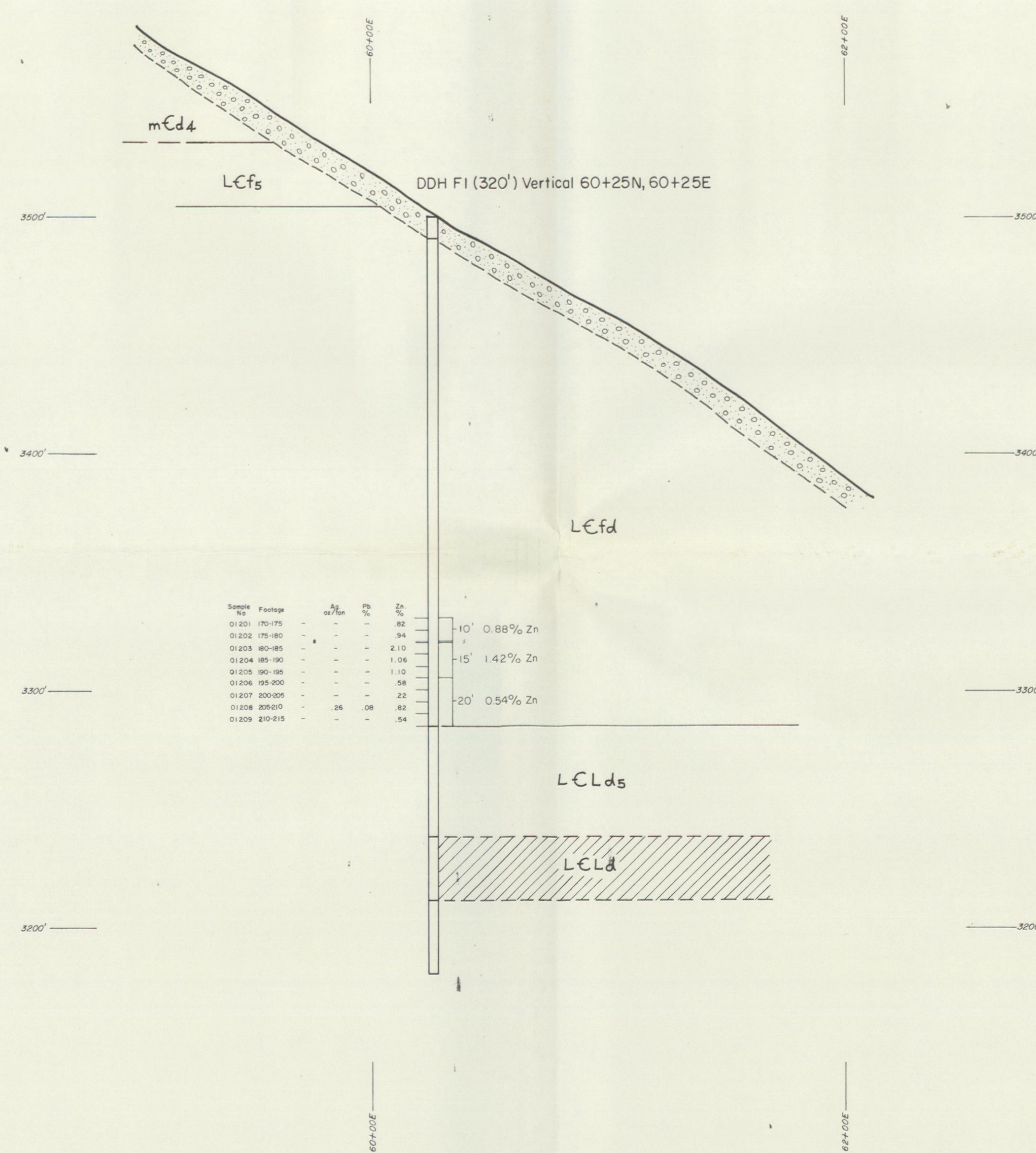
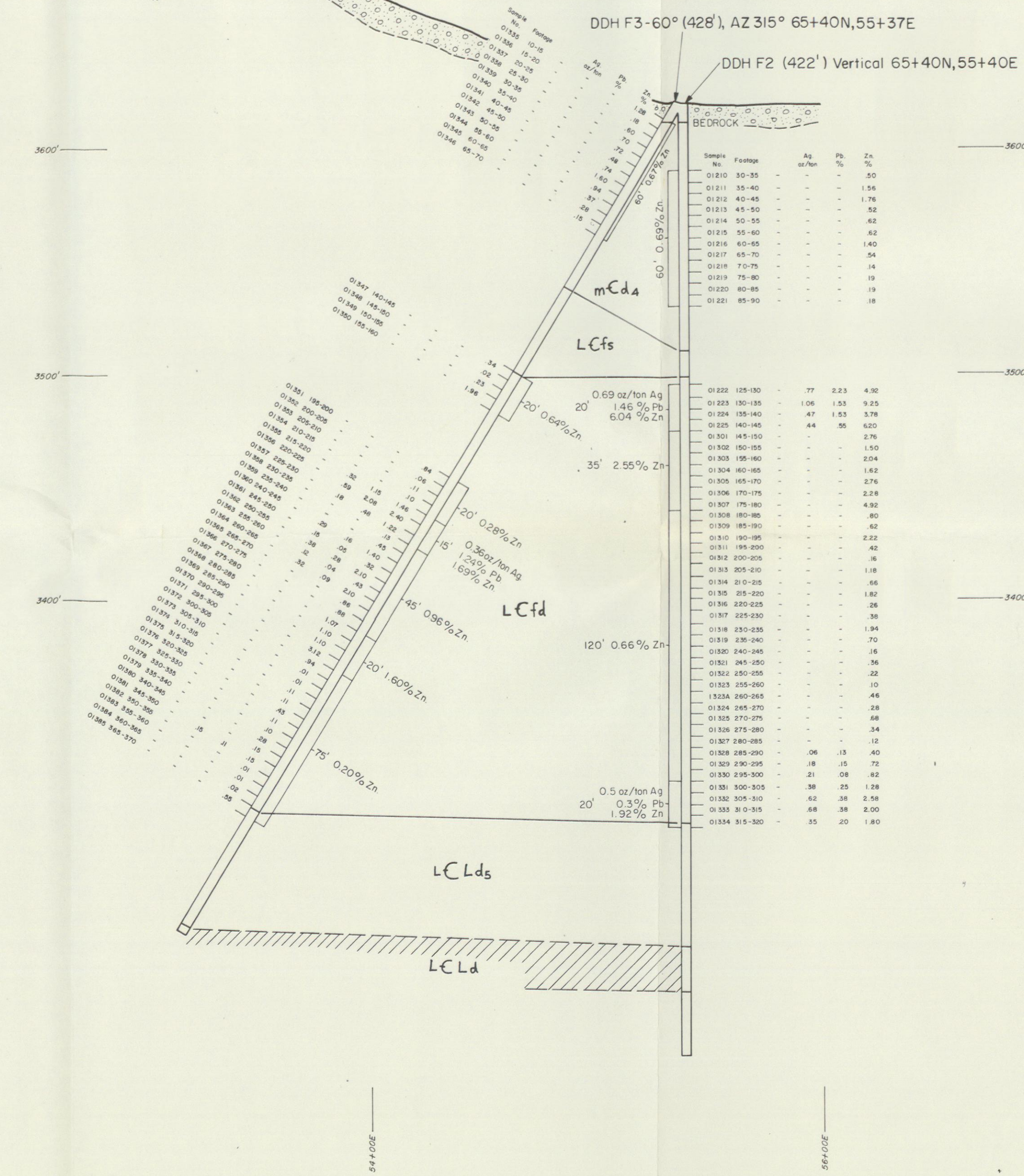


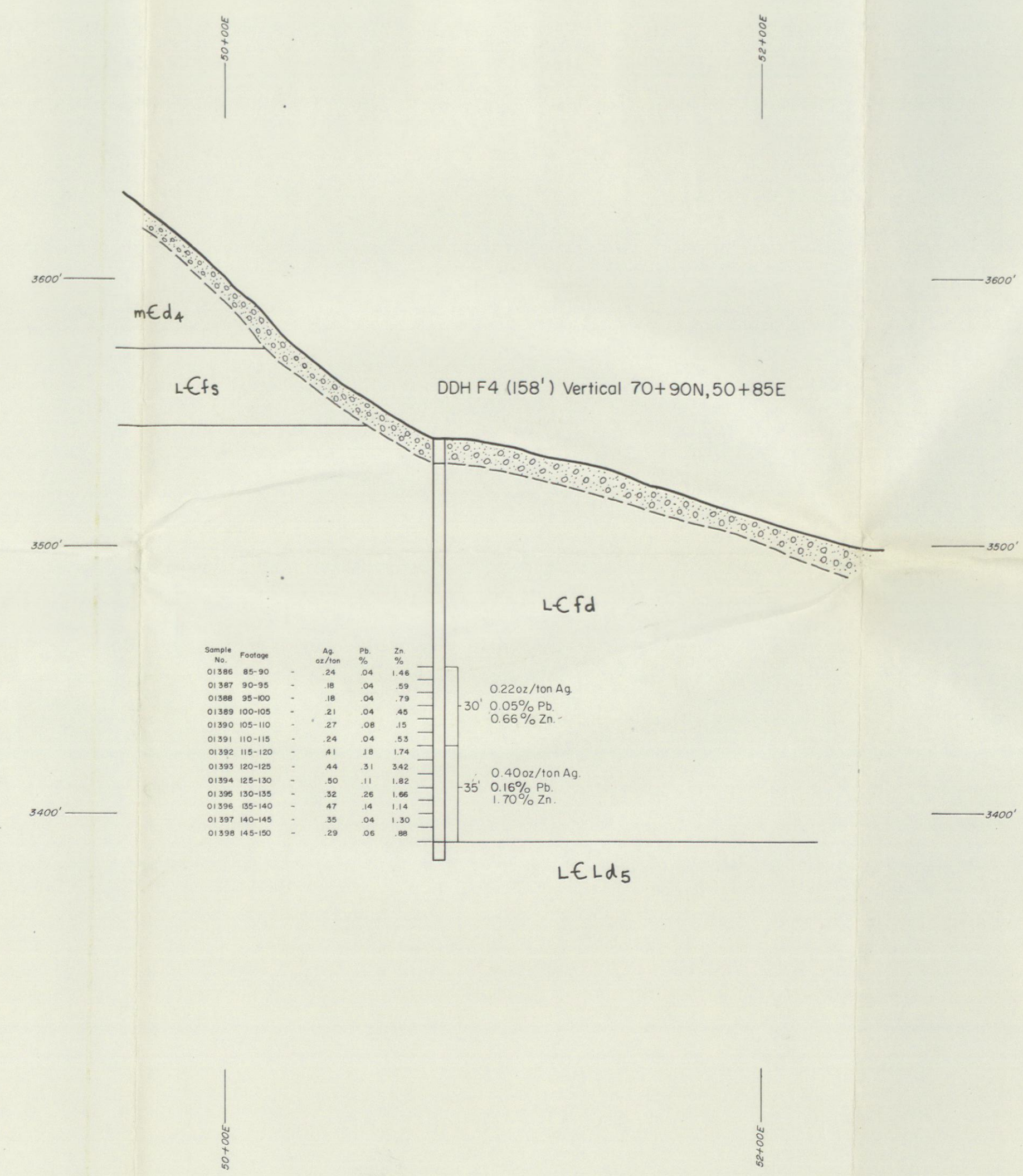
CROSS-SECTION 60+25N



CROSS-SECTION 65+40N



CROSS-SECTION 70+90N



GEOLOGY

- MIDDLE CAMBRIAN
 - UPPER DOLOMITE
 - mCd4: Massive, light grey, structureless dolomite
- LOWER CAMBRIAN
 - FLUNK SHALE
 - LCfs: Dark grey, purple or green, recessive dolomitic shale
 - FLUNK DOLOMITE
 - LCfd: Red-brown weathering thick bedded, reefoidal dolomite, generally porous, vuggy, brecciated with tertiary dolomite, host of Pb-Zn mineralization
 - LIMY DOLOMITE
 - LCLd5: Oncolitic, thin bedded, shaly dolomite
 - LCLd: Light to medium grey brecciated and pseudo-brecciated dolomite

LEGEND

- Unit contact
- Lithological boundary

ALL ASSAYS BY WHITEHORSE ASSAY OFFICE LTD.




FIG. F4
 ARCHER, CATHRO & ASSOCIATES LTD.
 ASSAYS & SECTIONS OF
 DIAMOND DRILL HOLES F1, F2, F3 & F4
 FLUNK PROPERTY
 OGILVIE JOINT VENTURE

